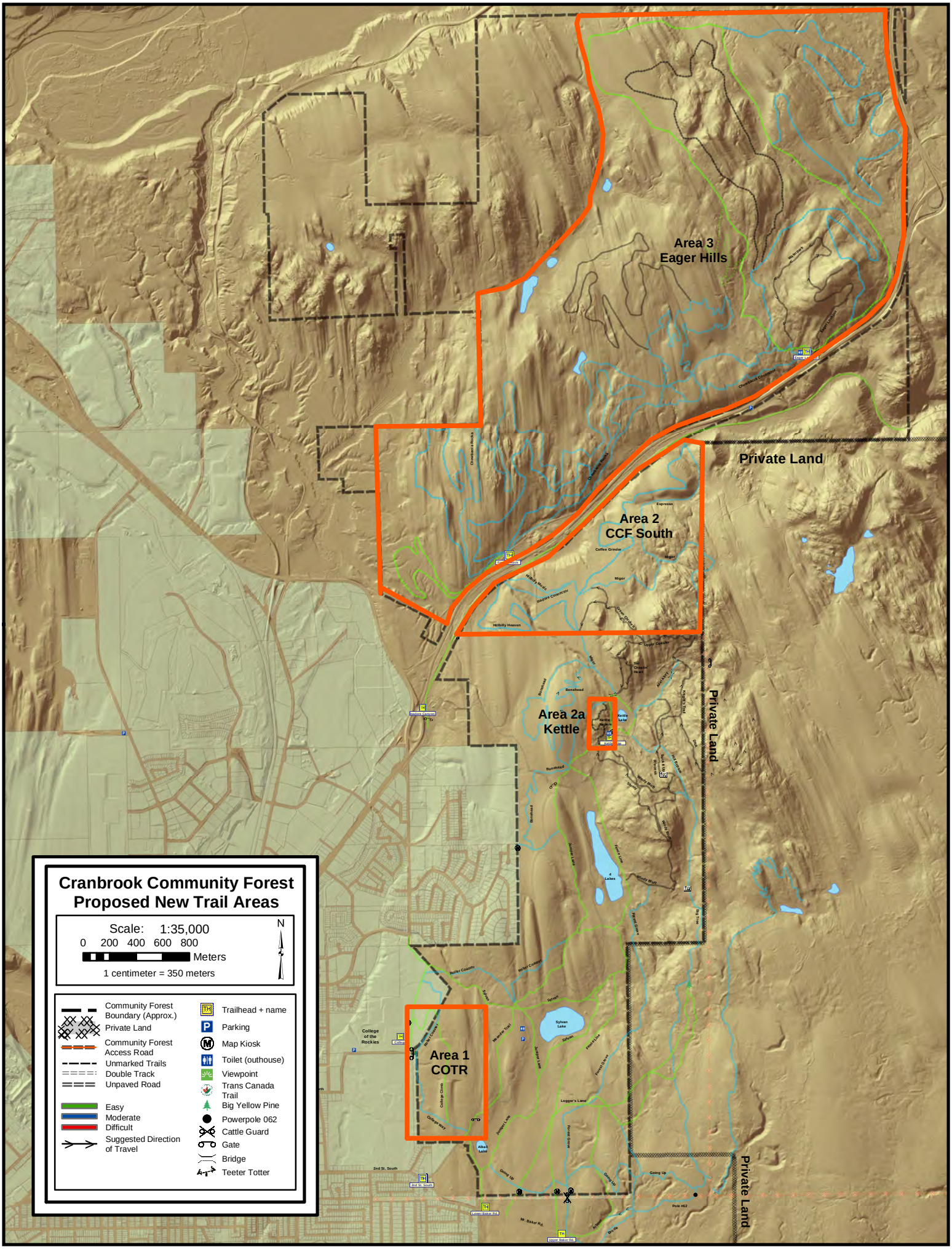
Area 3
Eager Hills
Private Land
Area 2
CCF South
Area 2a
Kettle
Private Land
Area 1
COTR
Private Land
Cranbrook Community Forest
Proposed New Trail Areas
Scale: 1:35,000
0 200 400 600 800
Meters
1 centimeter = 350 meters
N
Community Forest Boundary (Approx.)
Private Land
Community Forest Access Road
Unmarked Trails
Double Track
Unpaved Road
Easy
Moderate
Difficult
Suggested Direction of Travel
Trailhead + name
Parking
Map Kiosk
Toilet (outhouse)
Viewpoint
Trans Canada Trail
Big Yellow Pine
Powerpole 062
Cattle Guard
Gate
Bridge
Teeter Totter

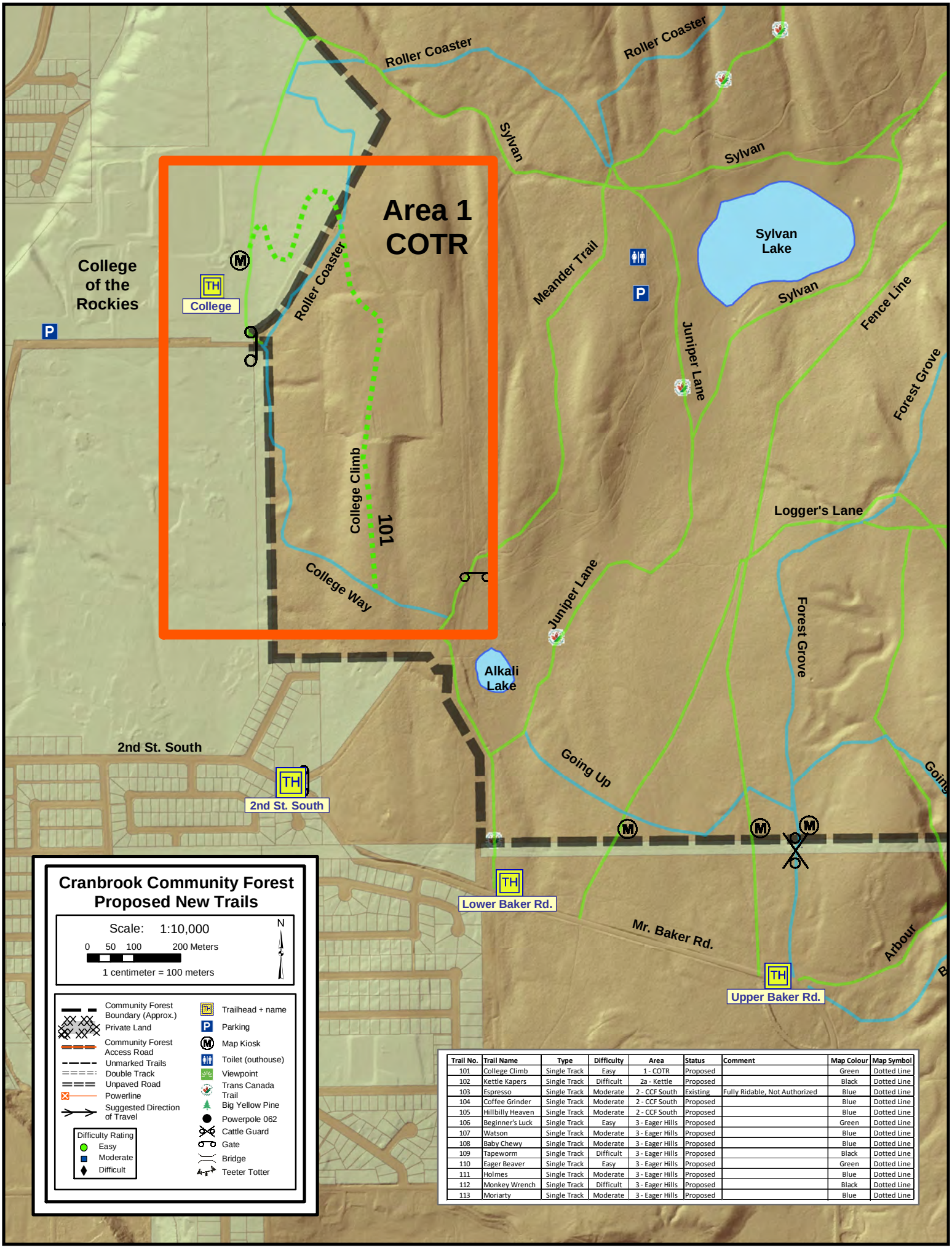

Trail No.	Trail Name	Type	Difficulty	Area	Status	Comment	Map Colour	Map Symbol
101	College Climb	Single Track	Easy	1 - COTR	Proposed		Green	Dotted Line
102	Kettle Kapers	Single Track	Difficult	2a - Kettle	Proposed		Black	Dotted Line
103	Espresso	Single Track	Moderate	2 - CCF South	Existing	Fully Ridable, Not Authorized	Blue	Dotted Line
104	Coffee Grinder	Single Track	Moderate	2 - CCF South	Proposed		Blue	Dotted Line
105	Hillbilly Heaven	Single Track	Moderate	2 - CCF South	Proposed		Blue	Dotted Line
106	Beginner's Luck	Single Track	Easy	3 - Eager Hills	Proposed		Green	Dotted Line
107	Watson	Single Track	Moderate	3 - Eager Hills	Proposed		Blue	Dotted Line
108	Baby Chewy	Single Track	Moderate	3 - Eager Hills	Proposed		Blue	Dotted Line
109	Tapeworm	Single Track	Difficult	3 - Eager Hills	Proposed		Black	Dotted Line
110	Eager Beaver	Single Track	Easy	3 - Eager Hills	Proposed		Green	Dotted Line
111	Holmes	Single Track	Moderate	3 - Eager Hills	Proposed		Blue	Dotted Line
112	Monkey Wrench	Single Track	Difficult	3 - Eager Hills	Proposed		Black	Dotted Line
113	Moriarty	Single Track	Moderate	3 - Eager Hills	Proposed		Blue	Dotted Line

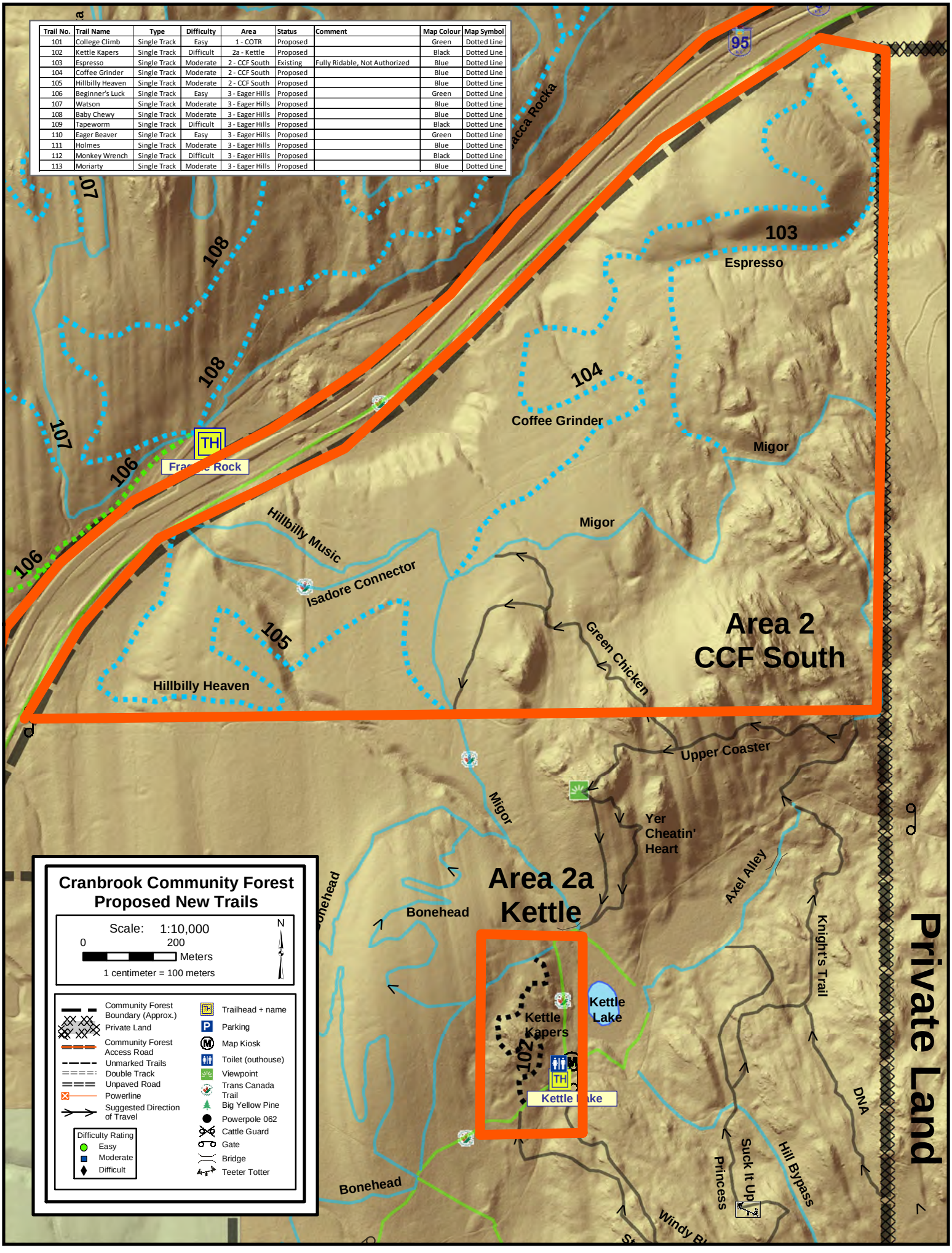

Trail No.	Trail Name	Type	Difficulty	Area	Status	Comment	Map Colour	Map Symbol
101	College Climb	Single Track	Easy	1 - COTR	Proposed		Green	Dotted Line
102	Kettle Kapers	Single Track	Difficult	2a - Kettle	Proposed		Black	Dotted Line
103	Espresso	Single Track	Moderate	2 - CCF South	Existing	Fully Ridable, Not Authorized	Blue	Dotted Line
104	Coffee Grinder	Single Track	Moderate	2 - CCF South	Proposed		Blue	Dotted Line
105	Hillbilly Heaven	Single Track	Moderate	2 - CCF South	Proposed		Blue	Dotted Line
106	Beginner's Luck	Single Track	Easy	3 - Eager Hills	Proposed		Green	Dotted Line
107	Watson	Single Track	Moderate	3 - Eager Hills	Proposed		Blue	Dotted Line
108	Baby Chewy	Single Track	Moderate	3 - Eager Hills	Proposed		Blue	Dotted Line
109	Tapeworm	Single Track	Difficult	3 - Eager Hills	Proposed		Black	Dotted Line
110	Eager Beaver	Single Track	Easy	3 - Eager Hills	Proposed		Green	Dotted Line
111	Holmes	Single Track	Moderate	3 - Eager Hills	Proposed		Blue	Dotted Line
112	Monkey Wrench	Single Track	Difficult	3 - Eager Hills	Proposed		Black	Dotted Line
113	Moriarty	Single Track	Moderate	3 - Eager Hills	Proposed		Blue	Dotted Line

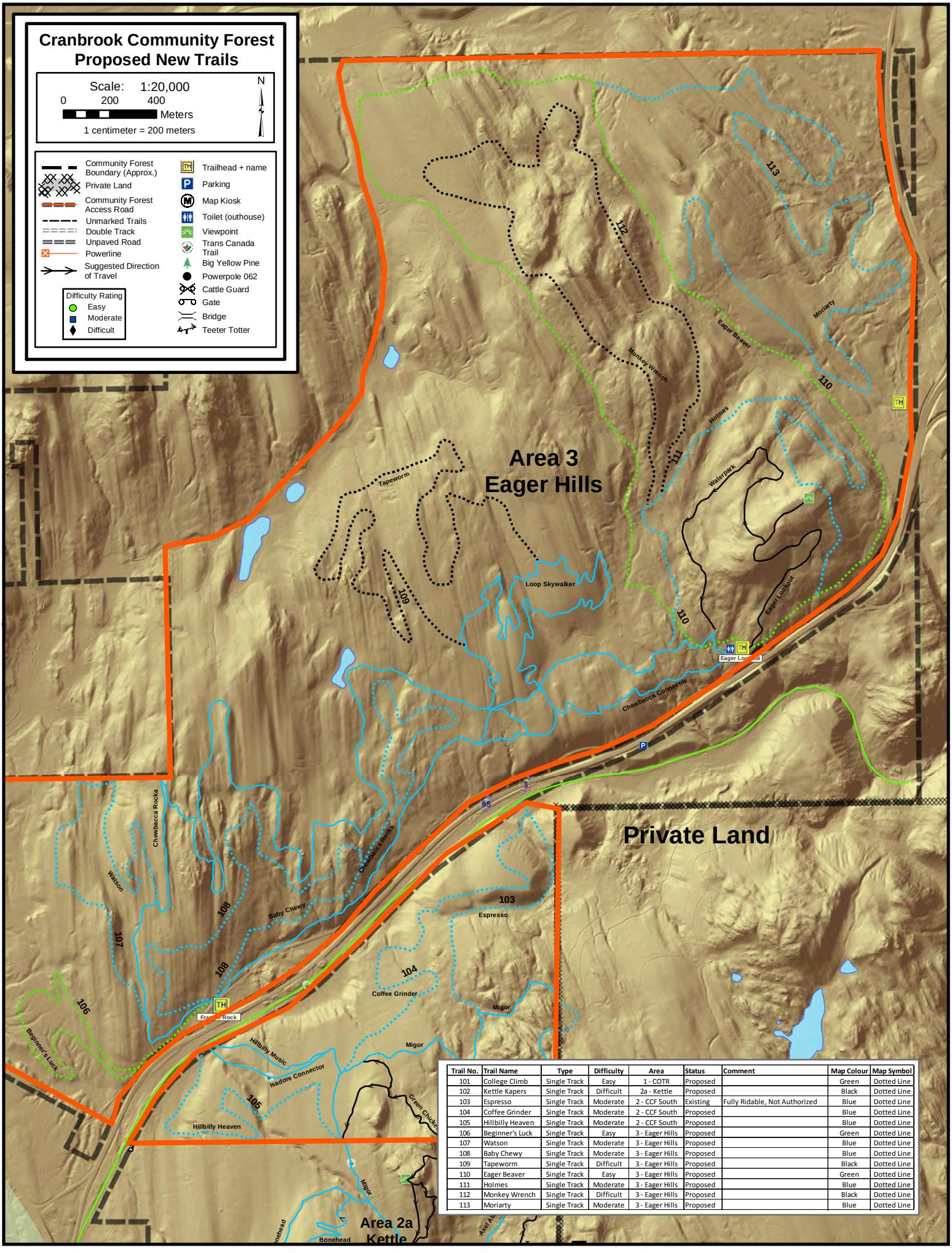

Trail No.	Trail Name	Type	Difficulty	Area	Status	Comment	Map Colour	Map Symbol
101	College Climb	Single Track	Easy	1 - COTR	Proposed		Green	Dotted Line
102	Kettle Kapers	Single Track	Difficult	2a - Kettle	Proposed		Black	Dotted Line
103	Espresso	Single Track	Moderate	2 - CCF South	Existing	Fully Ridable, Not Authorized	Blue	Dotted Line
104	Coffee Grinder	Single Track	Moderate	2 - CCF South	Proposed		Blue	Dotted Line
105	Hillbilly Heaven	Single Track	Moderate	2 - CCF South	Proposed		Blue	Dotted Line
106	Beginner's Luck	Single Track	Easy	3 - Eager Hills	Proposed		Green	Dotted Line
107	Watson	Single Track	Moderate	3 - Eager Hills	Proposed		Blue	Dotted Line
108	Baby Chewy	Single Track	Moderate	3 - Eager Hills	Proposed		Blue	Dotted Line
109	Tapeworm	Single Track	Difficult	3 - Eager Hills	Proposed		Black	Dotted Line
110	Eager Beaver	Single Track	Easy	3 - Eager Hills	Proposed		Green	Dotted Line
111	Holmes	Single Track	Moderate	3 - Eager Hills	Proposed		Blue	Dotted Line
112	Monkey Wrench	Single Track	Difficult	3 - Eager Hills	Proposed		Black	Dotted Line
113	Moriarty	Single Track	Moderate	3 - Eager Hills	Proposed		Blue	Dotted Line

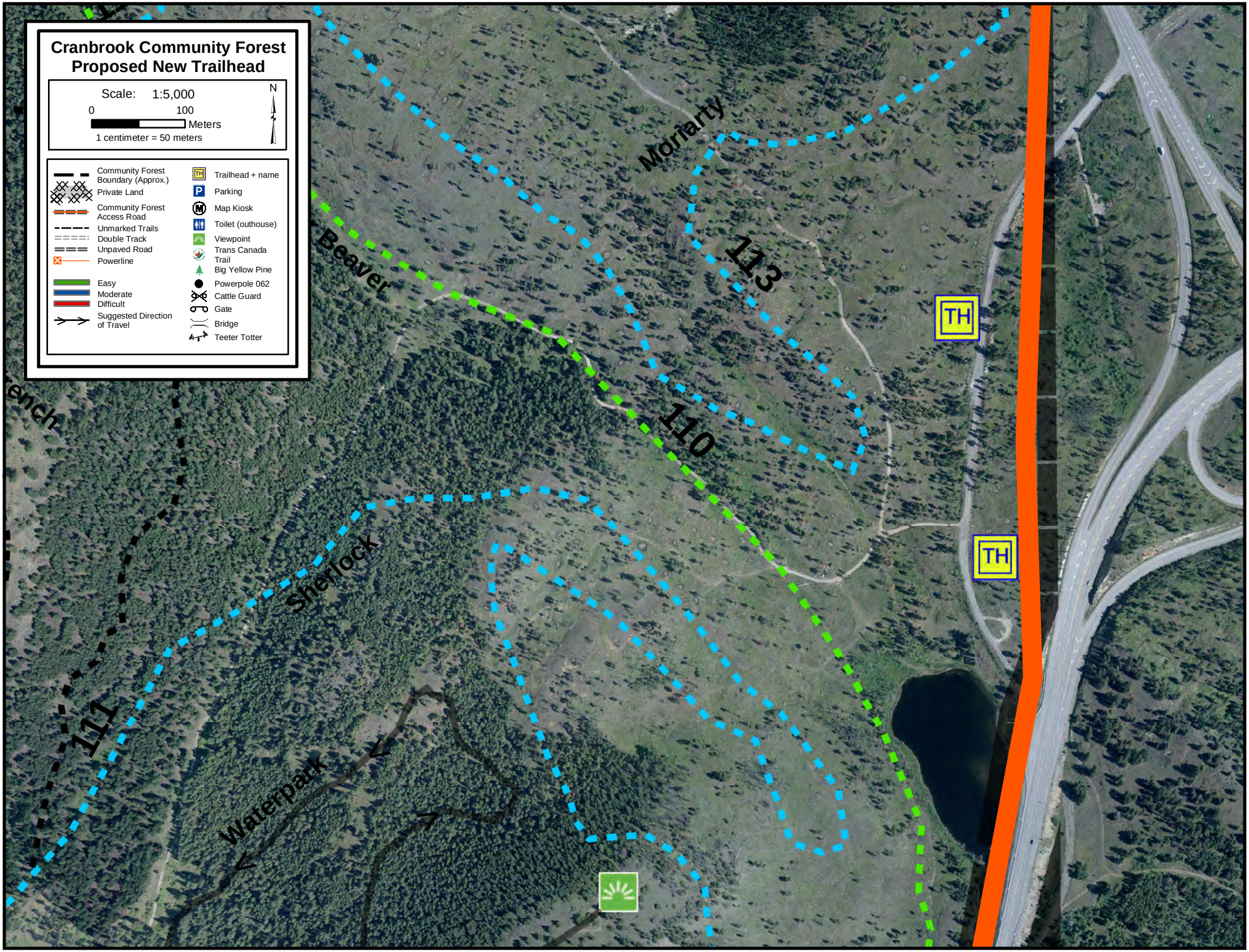
Cranbrook Community Forest
Proposed New Trailhead
Scale: 1:5,000
0 100
Meters
1 centimeter = 50 meters
N
Community Forest Boundary (Approx.)
Private Land
Community Forest Access Road
Unmarked Trails
Double Track
Unpaved Road
Powerline
Easy
Moderate
Difficult
Suggested Direction of Travel
Trailhead + name
Parking
Map Kiosk
Toilet (outhouse)
Viewpoint
Trans Canada Trail
Big Yellow Pine
Powerpole 062
Cattle Guard
Gate
Bridge
Teeter Totter
Moriarty
113
Beaver
110
TH
TH
Sherlock
111
Waterpark